

Glen Helen

Welcome to Glen Helen!



To protect one another during the pandemic, we ask that all visitors:

- » Wear a mask when you are in the parking area.
- » Wear a mask whenever you are unable to stay 6 feet apart from others.
- » Group size limited to ten or fewer.
- » The Inman Trail is set for one-way travel. Please follow directional signs.
- » Our buildings are presently closed. Please plan accordingly.
- » Please stay on the trails, and out of the streams.

Stay safe, and enjoy your visit!

Legend

- Hiking trails
- Inman Trail
- Pine Forest Trail
- Stream
- Stone crossing
- Cliff line
- Bridge
- Gate
- Bike path
- Public road
- Traffic light
- One-way trail
- Preserve road
- Preserve boundary
- Woods
- Prairies / Meadows
- Bodies of water
- Closed to public
- Riding Centre

Scale: 1 inch = 0.25 mile



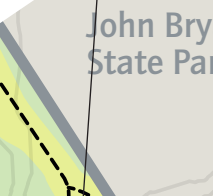
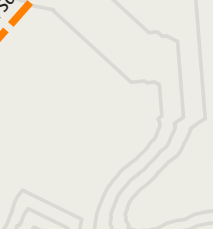
Vernet Ecological Center
 » Nature Shop
 » Auditorium
 » Atrium Gallery
 » Office

Trailside Museum

ANTIOCH COLLEGE



Places of Interest Photos:
 David Fischer, Alan Meiss,
 Mark Altmeyer, Liz Schneiders,
 Maribeth Joy, Selwa Whitesell,
 Bob Bingenheimer, Mark Altmeyer
 Front Cover Photos:
 (Cascades) David Fischer,
 (Yellow Spring) Gary Walker
 GIS Mapping: Aaron Lawrence
 Layout Development:
 Patrick Dewenter
 Design:
 Bob Bingenheimer



1075 SR 343 Entrance to Outdoor Education Center and Raptor Center

Raptor Center

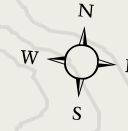
Outdoor Education Center
 (closed to the public)

Riding Centre
 (no dogs allowed)

John Bryan State Park

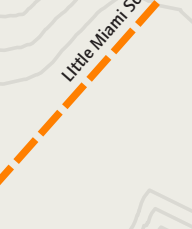
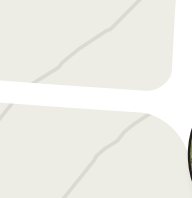

John Bryan State Park

Camp Greene
 (closed to the public)



SR-370

Yellow Springs



Places of Interest Photos:
 David Fischer, Alan Meiss,
 Mark Altmeyer, Liz Schneiders,
 Maribeth Joy, Selwa Whitesell,
 Bob Bingenheimer, Mark Altmeyer
 Front Cover Photos:
 (Cascades) David Fischer,
 (Yellow Spring) Gary Walker
 GIS Mapping: Aaron Lawrence
 Layout Development:
 Patrick Dewenter
 Design:
 Bob Bingenheimer